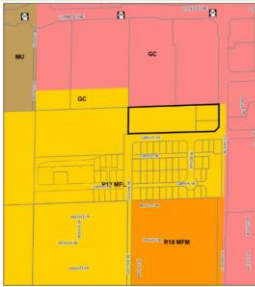

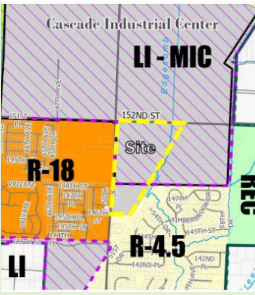


City of Marysville – 2023 Docket

File Number	Project Name	Proponent	Location	Description	Map	Link to File
CPA23-002	Mavis-Undi Comprehensive Plan Map Amendment and Rezone	Kevin Mavis and Shale Undi	2517 169 th Pl. NE 2621 169 th Pl. NE	Comprehensive Plan Amendment and Concurrent Rezone of approximately 2.64 acres from R-12 Multi-family, Low Density to General Commercial (GC).		<p>Scan to View Project Materials</p> 
CPA22-003	51 st Avenue – KM Capital, LLC Comprehensive Plan Map Amendment and Rezone	KM Capital, LLC	5414 152 nd St. NE	Comprehensive Plan Map Amendment and Concurrent Rezone of approximately 48 acres from Light Industrial (LI) to R-18 Multi-family, Medium Density (R-18).		<p>Scan to View Project Materials</p> 